



**COASTAL RIVERS  
CONSERVATION TRUST**

## Pemaquid Pond Preserve Bremen, ME





*Owned by Coastal Rivers*



Pemaquid  
Pond

Megan Island  
Boat Access

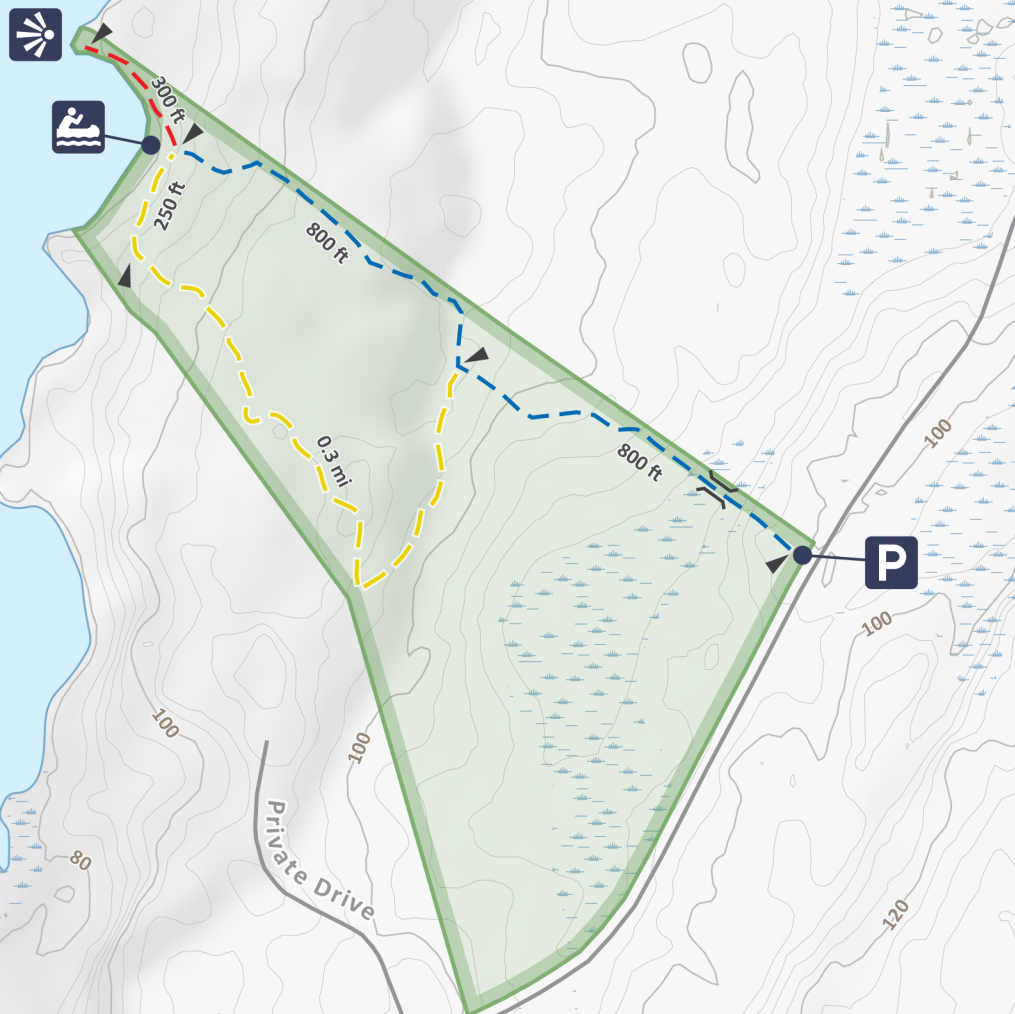
### FEATURES:

-  Parking
-  Overlook
-  Canoe/Kayak Access
-  Preserve Boundary

### TRAILS AND DISTANCES:

-  Blue Trail - 0.3 miles
-  Yellow Trail - 0.4 miles
-  Red Trail - 300 feet

Trail locations and boundaries are approximations only. Do not rely solely on this map for navigation or questions of property ownership or boundaries.



Scale is 1:4800, elevation is in feet.  
UTM 19 North, NAD 83. Data from USGS, MEGIS,  
and Coastal Rivers. Made by Rhumb Line Maps, 2020.

